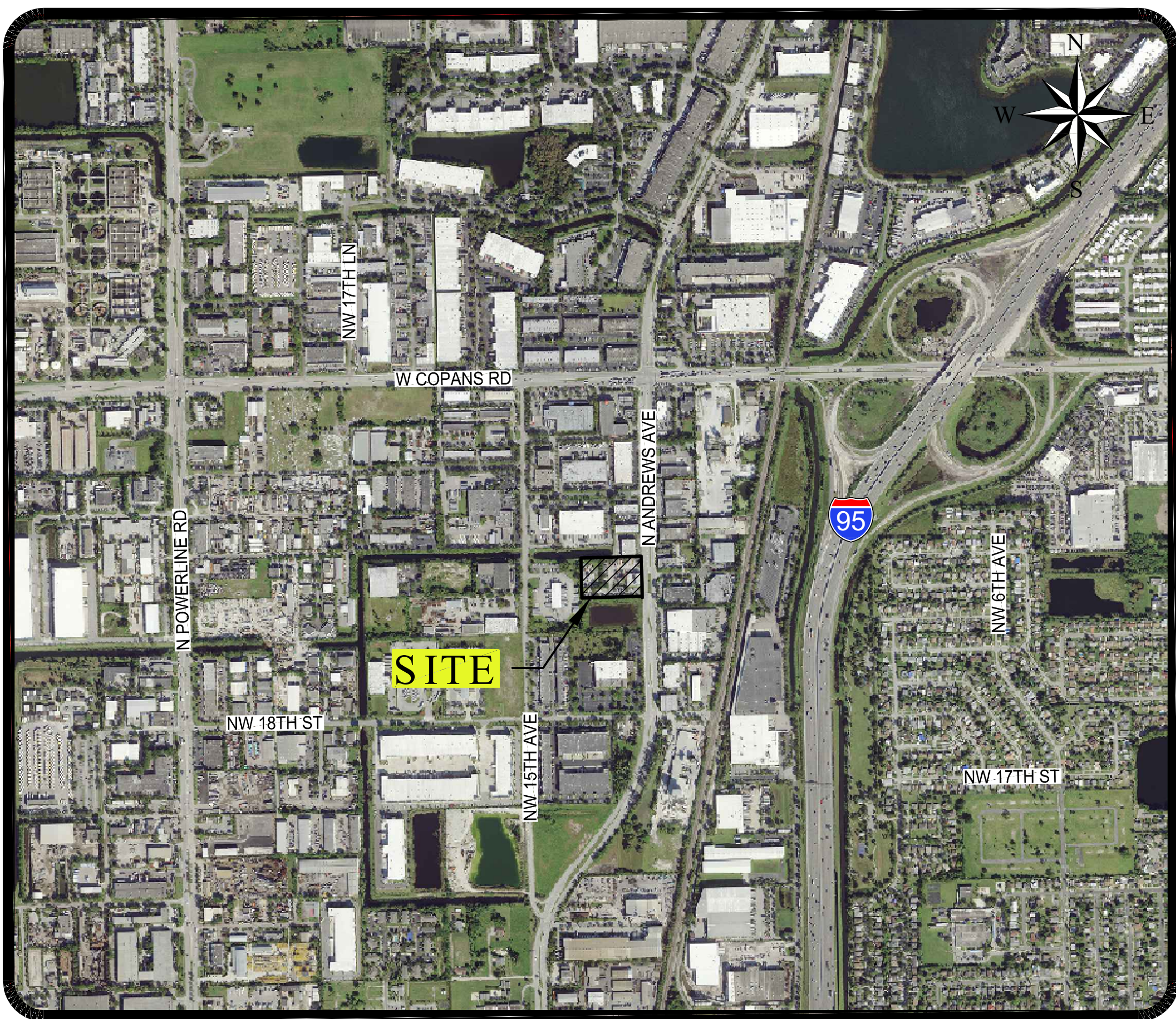
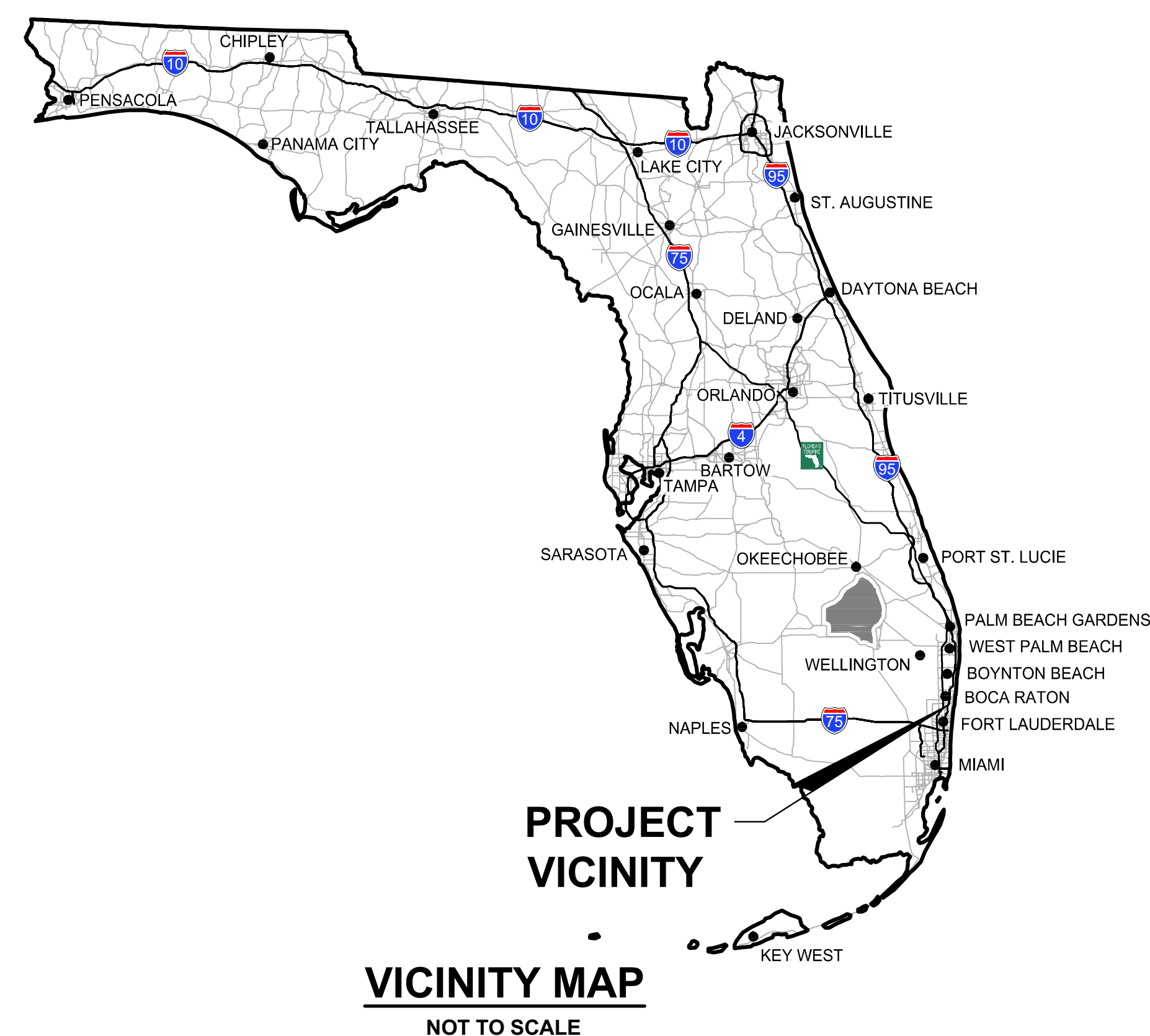


# CONCEPTUAL SITE DEVELOPMENT PLANS

# CHENEY BROTHERS POMPANO


SECTION 27, TOWNSHIP 48S., RANGE 42E.  
CITY OF POMPANO BEACH, FLORIDA



## INDEX OF SHEETS

SHEET NO.:	DESCRIPTION:
1	TITLE SHEET
2	CONCEPTUAL DEMOLITION PLAN
3	CONCEPTUAL PAVING, DRAINAGE, WATER AND WASTEWATER PLAN
4-7	CONCEPTUAL PAVING AND DRAINAGE DETAILS
8	CONCEPTUAL POLLUTION PREVENTION PLAN
9	CONCEPTUAL WATER AND WASTEWATER PLAN
10-15	CONCEPTUAL WATER AND WASTEWATER DETAILS

2001 N. ANDREWS AVE



THIS ITEM HAS BEEN DIGITALLY  
SIGNED AND SEALED BY  
ERIK R. COOPER, P.E. ON  
2/23/2024.  
  
PRINTED COPIES OF THIS  
DOCUMENT ARE NOT  
CONSIDERED SIGNED AND  
SEALED AND THE SIGNATURE  
MUST BE VERIFIED ON ANY  
ELECTRONIC COPIES.

Digitally signed  
by Erik R Cooper  
Date:  
2024.02.23  
16:34:18-05'00'



CHENEY BROTHERS POMPANO BEACH  
SECTION 27, TOWNSHIP 48S., RANGE 42E.  
CITY OF POMPANO BEACH, FLORIDA  
TITLE SHEET

P22212000051  
04/03/2024